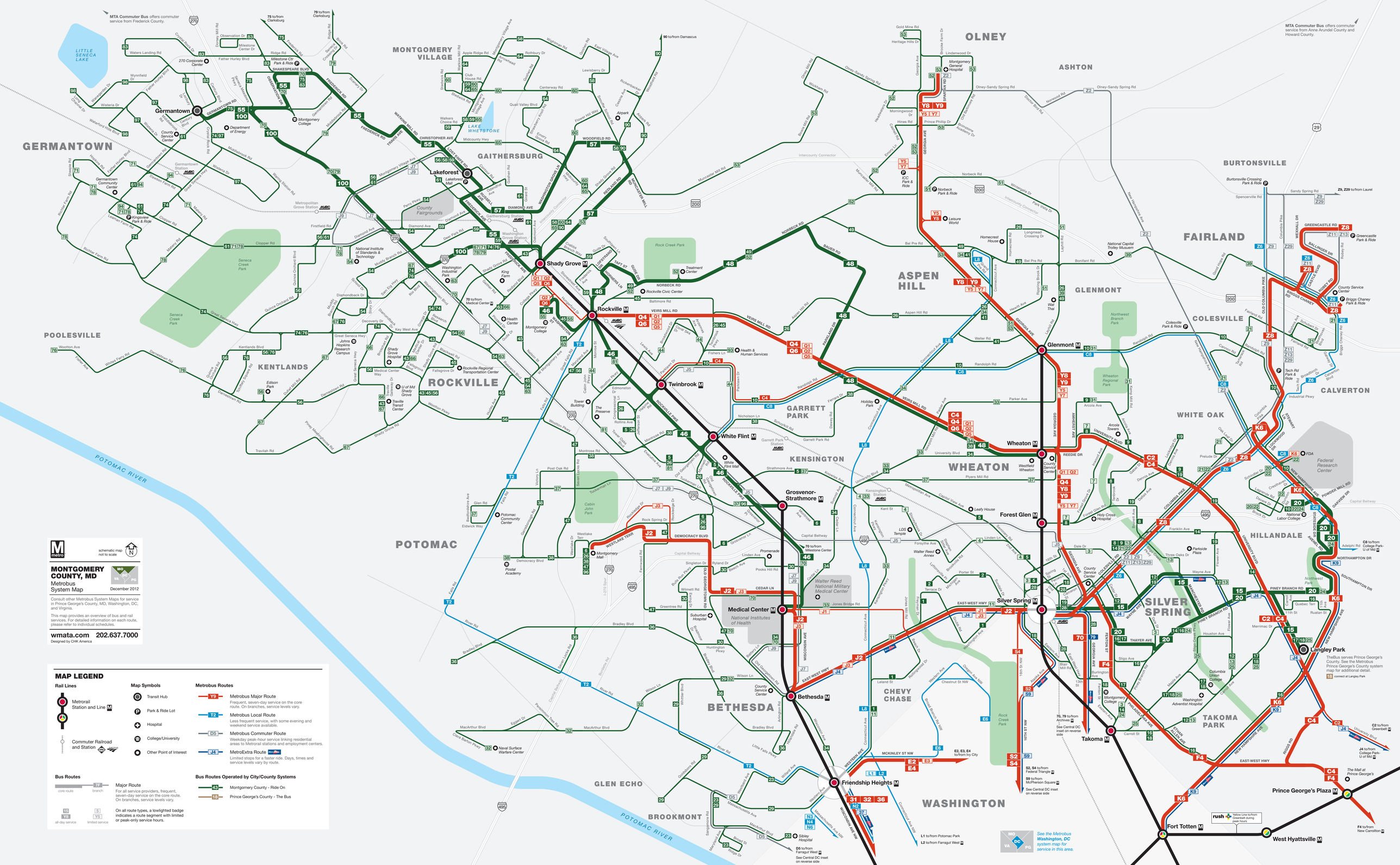
MTA Commuter Bus offers commuter service from Frederick County.
MTA Commuter Bus offers commuter service from Anne Arundel County and Howard County.
LITTLE SENECA LAKE
LAKE WHEATSTONE
GERMANTOWN
MONTGOMERY VILLAGE
GAITHERSBURG
OLNEY
ASHTON
BURTONSVILLE
FAIRLAND
ASPEN HILL
GLENMONT
COLESVILLE
CALVERTON
WHITE OAK
POOLESVILLE
KENTLANDS
ROCKVILLE
GARRETT PARK
KENSINGTON
WHEATON
HILLANDALE
SILVER SPRING
POTOMAC
BETHESDA
CHEVY CHASE
TAKOMA PARK
GLEN ECHO
BROOKMONT
WASHINGTON
POTOMAC RIVER
Germantown
Lakeforest
Shady Grove
Rockville
Twinbrook
White Flint
Grosvenor-Strathmore
Medical Center
Bethesda
Friendship Heights
Glenmont
Wheaton
Forest Glen
Silver Spring
Takoma
Fort Totten
Prince George's Plaza
West Hyattsville
Langley Park
Greenbelt
Metrobus System Map
December 2012
Consult other Metrobus System Maps for service in Prince George's County, MD, Washington, DC, and Virginia.
This map provides an overview of bus and rail services. For detailed information on each route, please refer to individual schedules.
wmata.com 202.637.7000
Designed by CHK America
MAP LEGEND
Rail Lines
Metrorail Station and Line
Commuter Railroad and Station
Map Symbols
Transit Hub
Park & Ride Lot
Hospital
College/University
Other Point of Interest
Metrobus Routes
Metrobus Major Route
Frequent, seven-day service on the core route. On branches, service levels vary.
Metrobus Local Route
Less frequent service, with some evening and weekend service available.
Metrobus Commuter Route
Weekday peak-hour service linking residential areas to Metrorail stations and employment centers.
MetroExtra Route
Limited stops for a faster ride. Days, times and service levels vary by route.
Bus Routes
Major Route
For all service providers, frequent, seven-day service on the core route. On branches, service levels vary.
On all route types, a lowlighted badge indicates a route segment with limited or peak-only service hours.
Bus Routes Operated by City/County Systems
Montgomery County - Ride On
Prince George's County - The Bus
See the Metrobus Washington, DC system map for service in this area.

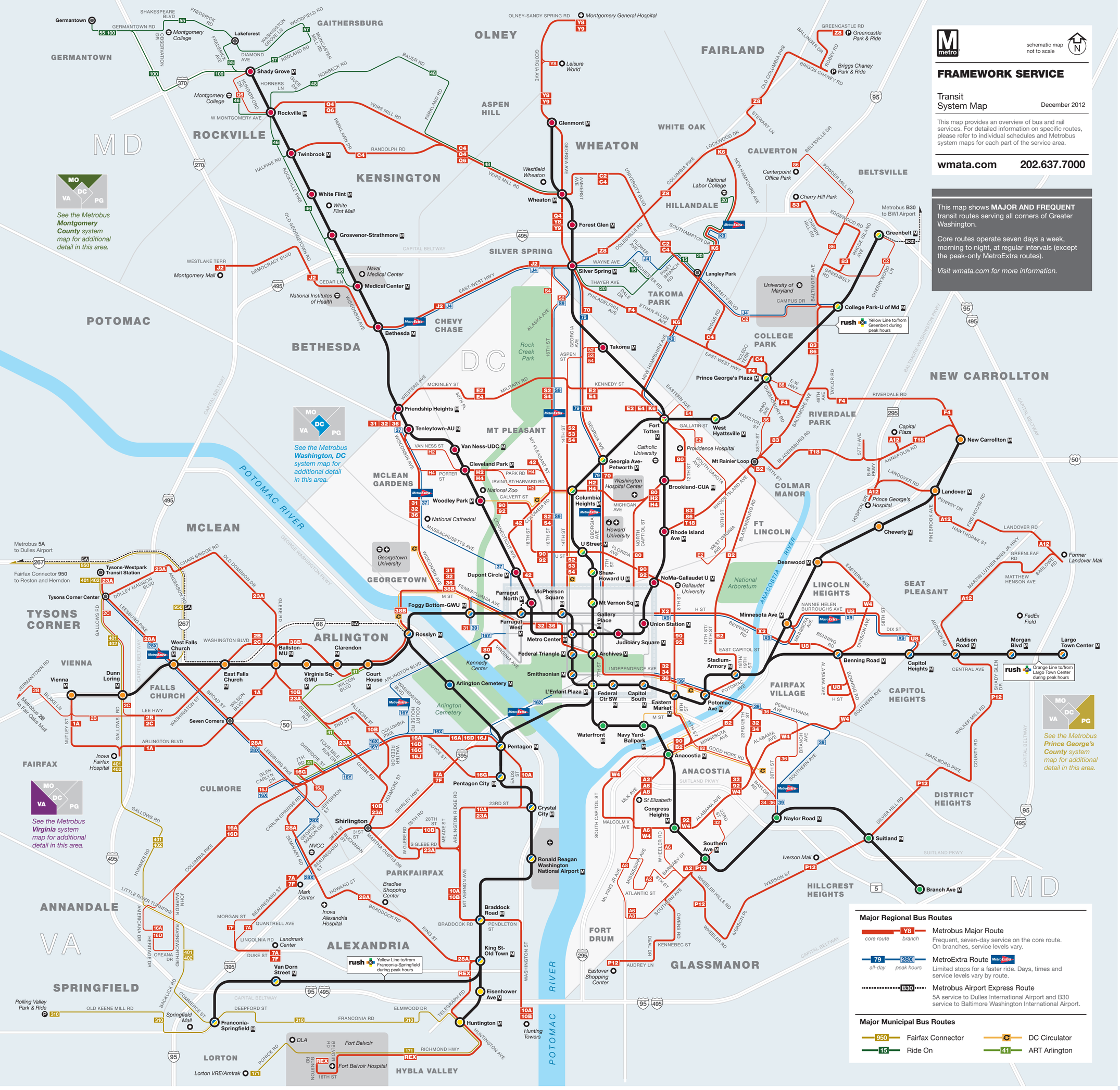

schematic map not to scale

FRAMEWORK SERVICE

Transit System Map — December 2012

This map provides an overview of bus and rail services. For detailed information on specific routes, please refer to individual schedules and Metrobus system maps for each part of the service area.

wmata.com **202.637.7000**

This map shows **MAJOR AND FREQUENT** transit routes serving all corners of Greater Washington.

Core routes operate seven days a week, morning to night, at regular intervals (except the peak-only MetroExtra routes).

Visit wmata.com for more information.

FARES

Metrorail Fares

Effective July 1, 2012

Peak Fares	w/ SmarTrip®	w/ paper farecard
Minimum	$2.10	$3.10
Maximum	$5.75	$6.75

In effect weekdays from opening to 9:30 a.m., 3-7 p.m., and weekends midnight to closing.

Off-Peak Fares	w/ SmarTrip®	w/ paper farecard
Minimum	$1.70	$2.70
Maximum	$3.50	$4.50

In effect all other times.

Senior/Disabled
Half of the peak fare at all times when using a Senior/Disabled farecard or a Senior/Disabled SmarTrip® card. These cards are not available in stations.

Metrobus Fares

Effective July 1, 2012

	w/ SmarTrip®	w/ cash
Regular Fare	$1.60	$1.80
Regular Fare Senior/Disabled	80¢	90¢
Express Fare	$3.65	$4.00
Express Fare Senior/Disabled	$1.80	$2.00
Airport Express Buses (5A, B30)	$6.00	$6.00
Express Fare Senior/Disabled	$3.00	$3.00

General fare facts

Senior/Disabled fares are good at all times for people with valid Metro ID and/or Medicare card and a photo ID card.

If you pay in cash, please have exact change. Metrobus operators do not carry cash.

Up to two children, 4 years and younger, ride free with each paying customer.

Fares are subject to change. Visit **wmata.com** or call Customer Information at **202-637-7000** TTY (**202-638-3780**) to verify fares.

TARIFAS

Tarifas del Metrorail

Efectivo a partir de 1 julio, 2012

Tarifas de horario pico	con SmarTrip®	con boleto de papel
Mínima	$2.10	$3.10
Máxima	$5.75	$6.75

En efecto durante días de semana de la apertura hasta las 9:30 a.m., 3-7 p.m., y fines de semana hasta el cierre.

Tarifas reducidas del Metrorail	con SmarTrip®	con boleto de papel
Mínima	$1.70	$2.70
Máxima	$3.50	$4.50

En efecto todo el resto del tiempo.

Persona mayor/discapacitada
La mitad de la tarifa regular en todo momento cuando se usa el boleto de Persona mayor/discapacitada o la tarjeta de SmarTrip®. Estas tarjetas no están disponibles en las estaciones del Metro.

Tarifas del Metrobus

Efectivo a partir de 1 julio, 2012

	con SmarTrip®	con dinero en efectivo
Tarifa regular	$1.60	$1.80
Persona mayor/discapacitada	80¢	90¢
Tarifa express	$3.65	$4.00
Persona mayor/discapacitada	$1.80	$2.00
Autobuses Express para el Aeropuerto (5A, B30)	$6.00	$6.00
Persona mayor/discapacitada	$3.00	$3.00

Datos generales de las tarifas

La tarifa para las Personas mayores/discapacitadas funciona todo el tiempo con una identificación válida de Metro y/o con la tarjeta de Medicare y una tarjeta de identificación con fotografía.

Si paga la tarifa en efectivo, por favor de tener el cambio exacto. Los conductores del Metrobus no tienen dinero en efectivo.

Con cada pasajero que pague pueden viajar gratis hasta un máximo de dos niños de 4 años o menores.

Las tarifas podrían cambiar. Visite la página del Internet de Metro **wmata.com** o llame a información al cliente al **202-637-7000** TTY (**202-638-3780**) para verificar las tarifas.

METROBUS ROUTES

The table shows which routes operate during which service periods. Information is approximate and may vary by route. For complete details, consult the timetable for your route.

● Service available
○ Limited service
- No service
★ Additional late-night trips on Friday and Saturday

Route	Between/and	MON-FRI Peak	MON-FRI Mid	MON-FRI Eve	SAT Day	SAT Eve	SUN/HOL Day	SUN/HOL Eve
GEORGIA AVE-7TH ST LINE								
70	Silver Spring M/Archives M	●	●	●	●	●	●	●
GEORGIA AVE-7TH ST METROEXTRA								
79	Silver Spring M/Archives M	●	●	-	-	-	-	-
UNIVERSITY BLVD LINE								
C2	Wheaton M/Greenbelt M	●	●	●	●	●	-	-
C4	Twinbrook M/ Prince George's Plaza M	●	●	●	●	●	●	●
COLLEGE PARK-WHITE FLINT LINE								
C8	College Park-U of Md M/ White Flint M	●	●	●	●	●	-	-
MACARTHUR BLVD LINE								
D5	Sangamore/Farragut West M	●	-	-	-	-	-	-
CHEVY CHASE LINE								
E6	Friendship Heights M/Knollwood	●	●	-	-	-	-	-
NEW CARROLLTON-SILVER SPRING LINE								
F4	New Carrollton M/Silver Spring M	●	●	●	●	●	●	●
BETHESDA-SILVER SPRING LINE								
J1	Silver Spring M/Medical Center M	●	-	-	-	-	-	-
J2	Silver Spring M/Montgomery Mall	●	●	●	●	●	●	●
J3	Silver Spring M/Montgomery Mall	●	-	-	-	-	-	-
COLLEGE PARK-BETHESDA METROEXTRA								
J4	College Park-U of Md M/ Bethesda M	●	-	-	-	-	-	-
TWINBROOK-SILVER SPRING LINE								
J5	Silver Spring M/Twinbrook M	●	-	-	-	-	-	-
I-270 EXPRESS LINE								
J7	Bethesda M/Lakeforest	●	-	-	-	-	-	-
J9	Bethesda M/Lakeforest	●	-	-	-	-	-	-
NEW HAMPSHIRE AVE LINE								
K6	Fort Totten M/White Oak	●	●	●	●	●	●	●
NEW HAMPSHIRE AVE METROEXTRA								
K9	Fort Totten M/Hillandale	●	-	-	-	-	-	-
CONNECTICUT AVE-MARYLAND LINE								
L8	Friendship Heights M/Aspen Hill	●	●	●	●	●	●	●
MASSACHUSETTS AVE LINE								
N2	Friendship Heights M/ Farragut West M	●	●	-	-	-	-	-
N3	Friendship Heights M/ Potomac Park	●	-	-	-	-	-	-
N4	Friendship Heights M/ Farragut West M	●	●	-	-	-	-	-
N6	Friendship Heights M/ Farragut West M	-	-	●	●	●	●	●

Route	Between/and	MON-FRI Peak	MON-FRI Mid	MON-FRI Eve	SAT Day	SAT Eve	SUN/HOL Day	SUN/HOL Eve
VEIRS MILL RD LINE								
Q1	Silver Spring M/Shady Grove M	○	-	○	○	○	○	●
Q2	Silver Spring M/Shady Grove M	●	-	●	○	●	-	-
Q4	Silver Spring M/Rockville M	●	●	★	●	★	●	○
Q5	Wheaton M/Shady Grove M	○	-	-	-	-	●	-
Q6	Wheaton M/Shady Grove M	●	●	-	●	-	-	-
16TH ST LINE								
S2	Silver Spring M/Federal Triangle M	●	●	●	●	●	●	●
S4	Silver Spring M/Federal Triangle M	●	●	●	●	●	●	●
16TH ST METROEXTRA								
S9	Silver Spring M/ McPherson Square M	●	-	●	-	-	-	-
RIVER RD LINE								
T2	Friendship Heights M/Rockville M	●	●	●	●	●	●	○
GEORGIA AVE LINE								
Y5	Silver Spring M/Olney	●	-	-	-	-	●	-
Y7	Silver Spring M/Olney	●	-	-	-	★	-	-
Y8	Silver Spring M/Olney	●	●	-	●	-	○	○
Y9	Silver Spring M/Olney	●	●	●	●	●	●	●
COLESVILLE-ASHTON LINE								
Z2	Silver Spring M/Olney	●	-	-	-	-	-	-
CALVERTON-WESTFARM LINE								
Z6	Silver Spring M/ Burtonsville Crossing P&R	●	●	●	-	-	-	-
FAIRLAND LINE								
Z8	Silver Spring M/Greencastle P&R	●	●	★	●	★	●	●
LAUREL-BURTONSVILLE EXPRESS LINE								
Z9	Silver Spring M/South Laurel P&R	●	-	-	-	-	-	-
Z29	Silver Spring M/South Laurel P&R	●	-	-	-	-	-	-
GREENCASTLE-BRIGGS CHANEY EXPRESS LINE								
Z11	Silver Spring M/Greencastle P&R	●	-	-	-	-	-	-
Z13	Silver Spring M/Greencastle P&R	●	-	-	-	-	-	-

MUNICIPAL ROUTES

Route	Between/and	MON-FRI Peak	MON-FRI Mid	MON-FRI Eve	SAT Day	SAT Eve	SUN/HOL Day	SUN/HOL Eve
RIDE ON - MONTGOMERY COUNTY TRANSIT								
1	Silver Spring M/ Friendship Heights M	●	●	●	●	●	●	●
2	Silver Spring M/Lyttonsville	●	●	●	●	●	●	-
3	Silver Spring M/Takoma M	●	-	-	-	-	-	-
4	Silver Spring M/Kensington	●	-	-	-	-	-	-
5	Silver Spring M/Twinbrook M	●	●	●	●	●	●	●
6	Grosvenor-Strathmore M/ Montgomery Mall	●	●	●	-	-	-	-
RIDE ON - MONTGOMERY COUNTY TRANSIT								
7	Wheaton M/Forest Glen M	●	-	-	-	-	-	-
8	Silver Spring M/Wheaton M	●	●	-	●	-	-	-
9	Silver Spring M/Wheaton M	●	●	●	●	●	●	-
10	Twinbrook M/Hillandale	●	●	●	●	●	●	●
11	Silver Spring M/ Friendship Heights M	●	-	-	-	-	-	-
12	Silver Spring M/Takoma M	●	●	●	●	●	●	●
13	Silver Spring M/Takoma M	●	-	-	-	-	-	-
14	Silver Spring M/Takoma M	●	●	●	●	-	-	-
15	Silver Spring M/Langley Park	●	●	●	●	●	●	●
16	Silver Spring M/Takoma M	●	●	●	●	●	●	●
17	Silver Spring M/Langley Park	●	●	●	●	●	●	●
18	Silver Spring M/Langley Park	●	●	●	●	●	●	-
19	Silver Spring M/Northwood	●	-	-	-	-	-	-
20	Silver Spring M/Hillandale	●	●	●	●	●	●	●
21	Silver Spring M/ Briggs Chaney P&R	●	-	-	-	-	-	-
22	Silver Spring M/Hillandale	●	-	-	-	-	-	-
23	Friendship Heights M/ Sibley Hospital	●	●	-	●	-	-	-
24	Takoma M/Hillandale	●	-	-	-	-	-	-
25	Takoma M/Langley Park	●	-	-	-	-	-	-
26	Glenmont M/ Montgomery Mall	●	●	●	●	●	●	●
28*	Silver Spring M/ Downtown Silver Spring	●	●	-	-	-	-	-
29	Friendship Heights M/ Glen Echo	●	●	●	●	●	●	-
30	Bethesda M/ Medical Center M	●	●	-	-	-	-	-
31	Wheaton M/Glenmont M	●	-	-	-	-	-	-
32	Bethesda M/Woodrock	●	-	-	-	-	-	-
33	Glenmont M/ Medical Center M	●	-	-	-	-	-	-
34	Friendship Heights M/ Aspen Hill	●	●	●	●	●	●	●
36	Bethesda M/Potomac	●	●	-	-	-	-	-
37	Wheaton M/Potomac	●	-	-	-	-	-	-
38	Wheaton M/Montgomery Mall	●	●	●	●	●	●	-
39	Glenmont M/ Briggs Chaney P&R	●	-	-	-	-	-	-
41	Glenmont M/Aspen Hill	●	●	●	●	●	●	-
43	Shady Grove M/ Traville Transit Center	●	●	●	●	-	-	-
44	Twinbrook M/Rockville M	●	-	-	-	-	-	-
45	Twinbrook M/ Rockville Regional Transit Center	●	●	-	●	-	-	-
46	Medical Center M/ Shady Grove	●	●	●	●	●	●	●
47	Bethesda M/Rockville M	●	●	●	●	●	●	●
48	Rockville M/Wheaton M	●	●	●	●	●	●	●
49	Rockville M/Glenmont M	●	●	●	●	●	●	●
51	Glenmont M/Norbeck P&R	●	-	-	-	-	-	-
52	Rockville M/Olney	●	-	-	-	-	-	-
53	Shady Grove M/Glenmont M	●	-	-	-	-	-	-
RIDE ON - MONTGOMERY COUNTY TRANSIT								
54	Rockville M/Lakeforest	●	●	●	●	●	●	-
55	Rockville M/Germantown	●	●	●	●	●	●	●
56	Rockville M/Lakeforest	●	●	●	●	●	●	●
57	Shady Grove M/Lakeforest	●	●	●	●	●	●	●
58	Shady Grove M/Lakeforest	●	●	●	●	●	●	-
59	Rockville M/ Montgomery Village	●	●	●	●	●	●	●
60	Shady Grove M/ Montgomery Village	●	-	-	-	-	-	-
61	Shady Grove M/Germantown	●	●	●	●	●	●	●
63	Shady Grove M/Rockville M	●	○	-	-	-	-	-
64	Shady Grove M/ Montgomery Village	●	●	●	●	●	●	●
65	Shady Grove M/ Montgomery Village	●	-	-	-	-	-	-
66	Shady Grove M/ Traville Transit Center	●	-	-	-	-	-	-
67	Shady Grove M/ Traville Transit Center	●	-	-	-	-	-	-
70	Bethesda M/Germantown	●	-	-	-	-	-	-
71	Shady Grove M/ Kingsview P&R	●	-	-	-	-	-	-
74	Shady Grove M/Germantown	●	●	●	-	-	-	-
75	Germantown/Clarksville	●	●	-	-	-	-	-
76	Shady Grove M/Poolesville	●	○	-	-	-	-	-
78	Shady Grove M/ Kingsview P&R	●	-	-	-	-	-	-
79	Shady Grove M/ Milestone Center	●	-	-	-	-	-	-
81	Rockville M/White Flint M	●	-	-	-	-	-	-
83	Germantown/ Milestone Center	●	●	●	●	●	●	●
90	Shady Grove M/Damascus	●	●	●	-	-	-	-
93	Twinbrook M/HHS	●	-	-	-	-	-	-
94	Germantown MARC/ Kingsview P&R	●	-	-	-	-	-	-
96	Grosvenor-Strathmore M/ Montgomery Mall	●	●	-	-	-	-	-
97	Germantown/Gunners Lake	●	●	●	●	●	●	●
98	Germantown/ Seabreeze Court	●	●	●	●	●	-	-
100	Shady Grove M/Germantown	●	●	●	●	●	●	●

* route not shown on map

Metro Station Bus Connections in MONTGOMERY COUNTY

Metro Station	Lines	Bus Connections
Bethesda	Red	**J2, J3, J4, J7, J9** Ride On: 29, 30, 32, 34, 36, 47, 70
Forest Glen	Red	**Q1, Q2, Q4, Y5, Y7, Y8, Y9** Ride On: 7, 8
Glenmont	Red	**C8, Y5, Y7, Y8, Y9** Ride On: 10, 26, 31, 33, 39, 41, 49, 51, 53
Grosvenor-Strathmore	Red	**J5** Ride On: 6, 37, 46, 96
Medical Center	Red	**J1, J2, J3, J9** Ride On: 30, 33, 34, 46, 70
Rockville	Red	**Q1, Q2, Q4, Q5, Q6, T2** Ride On: 44, 45, 46, 47, 48, 49, 52, 54, 55, 56, 59, 63, 81
Shady Grove	Red	**Q1, Q2, Q5, Q6** Ride On: 43, 45, 46, 53, 55, 57, 58, 59, 60, 61, 63, 64, 65, 66, 67, 71, 74, 76, 78, 79, 90, 100
Silver Spring	Red	**70, 79, F4, J1, J2, J3, J4, J5, Q1, Q2, Q4, S2, S4, S9, Y5, Y7, Y8, Y9, Z2, Z6, Z8, Z9, Z11, Z13, Z29** Ride On: 1, 2, 3, 4, 5, 8, 9, 11, 12, 13, 14, 15, 16, 17, 18, 19, 20, 21, 22, 28
Twinbrook	Red	**C4, J5** Ride On: 5, 10, 26, 44, 45, 46, 93
Wheaton	Red	**C2, C4, Q1, Q2, Q4, Q5, Q6, Y5, Y7, Y8, Y9** Ride On: 7, 8, 9, 31, 34, 37, 38, 48
White Flint	Red	**C8, J5** Ride On: 5, 26, 38, 46, 81

Red Line

Next Bus

With Next Bus, you'll know when your bus is arriving at your stop in real-time. All you need is a phone or access to the Internet, your route number, and your bus stop number.

Here's how to access this service:

CALL
Call **(202) 637-7000**
Say **Next Bus**
Enter the **Stop ID#** located at your Metrobus stop

TEXT
Text "**wmata**" and the **Stop ID #** located at your Metrobus stop to **41411**.*
(Example: wmata 1003690)

ONLINE
Go to **wmata.com/nextbus**
Enter your **Stop ID #** or select your route, direction, and stop

Don't miss another bus.

Find your bus stop number on the sign at your bus stop or visit

wmata.com/NextBus

** Message and data rates may apply.*

metroAlerts

Through MetroAlerts, you can be notified of Metro service disruptions via email or text messages. MetroAlerts can be sent to computers, cellular phones, pagers or personal digital assistants capable of receiving data. MetroAlerts are limited to 140 characters to prevent them from being truncated when received as text messages. If further information on the incident is available, it is published on the website and a link to that information is included in the MetroAlert.

KNOW MORE. KNOW FIRST.

Sign up today at wmata.com/MetroAlerts

The convenient way to pay!

Use a SmarTrip® card to pay to ride Metrorail and Metrobus.

On Metrobus, save 20¢ when you pay your fare using a SmarTrip® card. On Metrorail, the savings is $1.00.

A SmarTrip® card costs only $5 and you can store up to $300 in value on it. Buy a SmarTrip® card at selected Metro stations, any Metro sales office or online at **wmata.com**

¡La manera más conveniente de pagar!

Usa una tarjeta SmarTrip® para pagar su pasaje de Metrorail y Metrobus.

En Metrobus, ahorre 20¢ cuando pague su tarifa usando una tarjeta SmarTrip®. En Metrorail, el ahorro es $1.00.

La tarjeta SmarTrip® tendrá un costo de solamente $5 y podrá almacenar hasta un valor de $300. Compre la tarjeta SmarTrip® en algunas estaciones de Metro, cualquier oficina de ventas del Metro o en la pagina de Internet **wmata.com**

REAL TIME!

Metro offers tools for up-to-the-minute service updates. Visit wmata.com to learn more about Next Bus, MetroAlerts, and other real-time resources.

Next Bus
metroAlerts

Metrobus System Map

MONTGOMERY COUNTY, MD

INFORMATION

For info on Metro routes, schedules, and fares, visit us online or call:

wmata.com | 202.637.7000
TTY 202.638.3780

LOCAL TRANSIT SYSTEMS

Montgomery County - Ride On
rideonbus.com | 240.777.7433

Prince George's County - The Bus
princegeorgescountymd.gov | 301.324.2877

Includes Bus and Rail service provided by Metro and local transit systems.

EFFECTIVE DECEMBER 2012

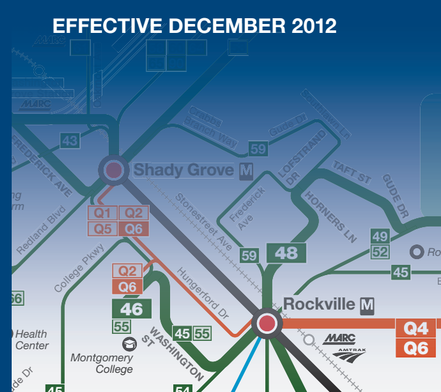

Washington Metropolitan Area Transit Authority
600 Fifth St NW
Washington, DC 20001